

WILTSHIRE POLICE



Road Safety update – Westbury Area Board

Thursday 15 February 2024

Keeping Wiltshire Safe



• #FATAL5 education



#KEEPINGWILTSHIRESAFE

#FATAL5

One of the largest forms of distractions is mobile phone use.

It's illegal to use a handheld mobile phone while driving a motor vehicle on the roads in the UK.

Even using a hands-free option can incur penalties if your driving is deemed to be dangerous.

The police have the right to stop you if they think you're distracted and not in control of your vehicle, and you can be prosecuted.

You can use a hand-held phone when:

- you're safely parked and engine off
- you need to call 999 or 112 in an emergency and it's unsafe or impractical to stop
- you're making a contactless payment in a vehicle that is not moving, for example at a drive-through restaurant
- you're using the device to park your vehicle remotely

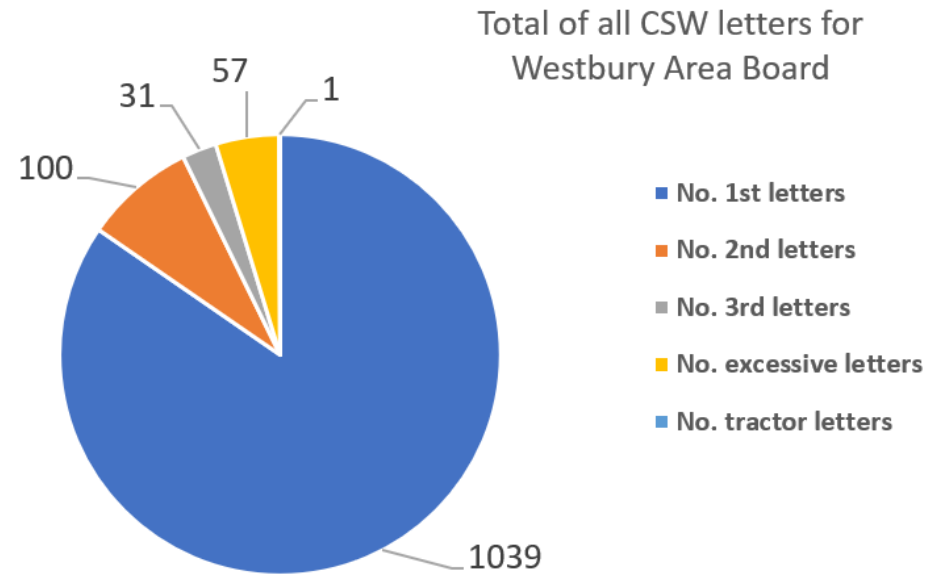
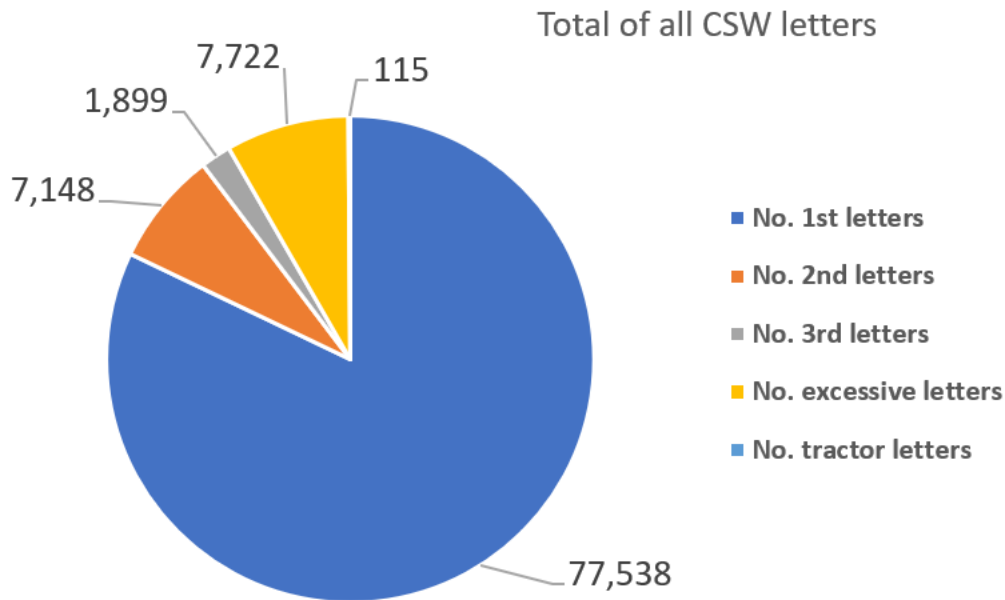


• Community Road Safety Team; what we do



• CSW Westbury area - Data since July 2020 to 31 January 2024

Team	No. 1st letters	No. 2nd letters	No. 3rd letters	No. excessive letters	No. tractor letters	Total letters	No. of watches	Average speeders %
Bratton	397	36	18	20	0	471	131	2.6%
Dilton Marsh	97	3	1	4	0	105	109	0.4%
Edington	545	61	12	33	1	652	205	1.8%
Grand Total	1039	100	31	57	1	1228	445	1.7%



• Traffic surveys – Westbury since October 2020 to date

Wiltshire Council


Title	Result	Survey start date	Speed limit	85th percentile
Bratton - C219 Trowbridge Road	Speed education	07/12/2023	20	31
Bratton - Trowbridge Road	Speed education	07/12/2023	20	31
Dilton Marsh - Tower Hill	No further action	12/10/2021	30	34.1
Edington - B3098 Westbury Road (NE the of The City)	Speed education	25/04/2022	30	38.03
Edington - B3098, Westbury Road, Sandy Lane	Speed education	25/04/2022	30	37.93
Edington - C49, Lower Road	Speed education	09/09/2023	20	29.3
Westbury - Slag Lane	No further action	21/11/2021	30	33.5
Westbury - A350 Warminster Road,	No further action	02/11/2020	30	30.3
Westbury - B3098 Bratton Road,	No further action	02/11/2020	30	29.3
Westbury - Mane Way	No further action	21/11/2021	40	43
Westbury - Meadow Lane	No further action	14/11/2021	30	32.3
Westbury - Meadow Lane	No further action	14/11/2021	30	33.1
Westbury - Meadow Lane	No further action	14/11/2021	30	27.6
Westbury - Newton	No further action	12/10/2021	30	32.8
Westbury - Station Road	No further action	16/06/2022	30	32.19
Westbury - Storridge Road	Speed education	21/11/2021	30	36.4

• Wider work recently

Our Roads Policing Unit (RPU) in the last quarter, covering October to December issued over **2071 tickets** to motorists, for numerous road related offences.



Wilts Specialist Ops @WiltsSpecOps · 3d
#RPU sighted this cloned vehicle in Swindon which immediately made off but was located a short distance away abandoned. With the help of #ARG drone unit and @wiltspolicedogs, 3 suspects were located and arrested for offences, including the theft of motor vehicle. #RPU #TEAMWORK



4 8 171 3.1K

Wilts Specialist Ops @WiltsSpecOps · 1d
Another day, another drink driver. This one was found asleep in his car by #RPU. He was almost double the limit. #arrested for being drunk on charge of a vehicle. #fatal5 #MorningAfterTheNightBefore #NoExcuse



14 11 235 16K

Wilts Specialist Ops @WiltsSpecOps · 2h
#RPU stopped a moped today where checks revealed the rider had no licence or insurance... The moped's owner then turned up in a car to discuss matters with the Police. Checks then revealed no driving licence for the car driver and 2 tyres with cords exposed. #RecoveryFor2Please



28 15 102 4K

• Introduction to the Forensic Collision Investigation Unit (FCIU)



What do we do:

Investigation:

- Forensic investigation of all fatal and likely to prove fatal/life changing injury RTC's
- Support the Major Crime Investigation Team at homicide and major crime scenes.

We attend the scene of a fatal RTC to gather and record evidence by assessing and identifying relevant objects, marks and positions using techniques such as Laser Scanning, Vehicle Telematics downloads, Forensic Photography, Tachograph Analysis, CCTV/Dash Cam analysis, measurement of the coefficient of sliding friction of the road surface using accelerometers, Forensic Vehicle Examination and crush damage analysis. Detailed analysis takes place and a detailed Forensic Collision Reconstruction report and 3D model is prepared for any judicial or coronial proceedings.

Support road safety education with partnership working:

- Safe Drive, Safe Alive (DWFRS)
- Drink Drive Roadshows
- Survive the Drive (Military)
- Road Safety events

Support Road Safety change through engineering (In partnership with WC, SBC, National highways etc.)

- Conduct Road Safety Audits, Highway change proposals
- Provision of guidance and requirements for public and private events
- Management of planned events involving the highway

We attend approximately 90 RTC deployments (25-30 fatalities) per year



We are a small team of Forensic Collision Investigators and Forensic Vehicle Examiners who deploy 24/7 alongside Roads Policing Teams and are supported by the Vehicle Recovery Team and Traffic Management Office.



Community Speed Enforcement Officers

CSEO's



• CSEO – Dashboard – 1 January 2023 to date

CSEO Activity Dashboard

Outcomes are dependent on previous convictions and history

7,777.00

No. Speed awareness co...

1,052.00

No. Fine & Points

90.00

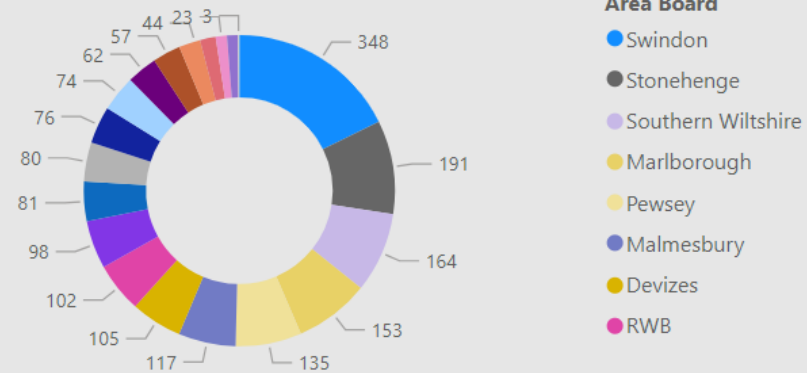
No. Court

712

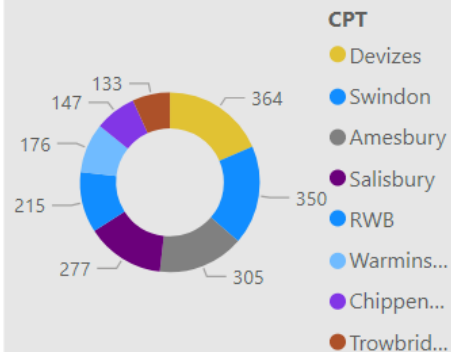
No. of Locations

Location	Year	Month	Speed awareness course	Fine & Points	Court	CPT	Area Board
Swindon - Thamesdown Drive	2023	December	251.00	54.00	0.00	Swindon	Swindon
Shaw and Whitley - A365 Folly Lane	2023	November	115.00	11.00	0.00	Trowbridge	Melksham
Swindon - Thamesdown Drive	2024	January	103.00	16.00	0.00	Swindon	Swindon
Wilton - The Avenue	2023	August	102.00	31.00	4.00	Salisbury	South West Wi
Harnham - Lime Kiln Way	2023	November	97.00	11.00	0.00	Salisbury	Salisbury
Wilton - The Avenue	2023	November	84.00	33.00	8.00	Salisbury	Southern Wilts
Cricklade - Spital Lane	2023	April	80.00	10.00	0.00	RWB	RWB
Tilshead - Candown Road	2023	August	78.00	10.00	1.00	Amesbury	Stonehenge
Coombe Bissett - Deegan House	2023	November	72.00	10.00	0.00	Salisbury	Southern Wilts
Coombe Bissett - Deegan House	2023	July	71.00	9.00	0.00	Salisbury	Southern Wilts
Harnham - Lime Kiln Way	2023	October	71.00	7.00	0.00	Salisbury	Salisbury
Coombe Bissett - Deegan House	2023	August	69.00	9.00	0.00	Salisbury	Southern Wilts
Ogbourne St Andrew	2023	December	69.00	9.00	0.00	Swindon	Swindon
Coombe Bissett - Deegan House	2023	June	64.00	8.00	0.00	Salisbury	Southern Wilts
Total			7,777.0	1,052.0	90.00		
			0	0			

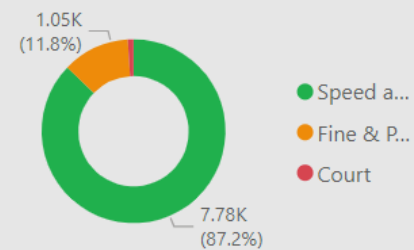
Activity by Area Board



Activity by CPT



Outcomes



• CSEO – Westbury Area Board - 1 January 2023 to date

CSEO Activity Dashboard

Outcomes are dependent on previous convictions and history

75.00
No. Speed awareness co...

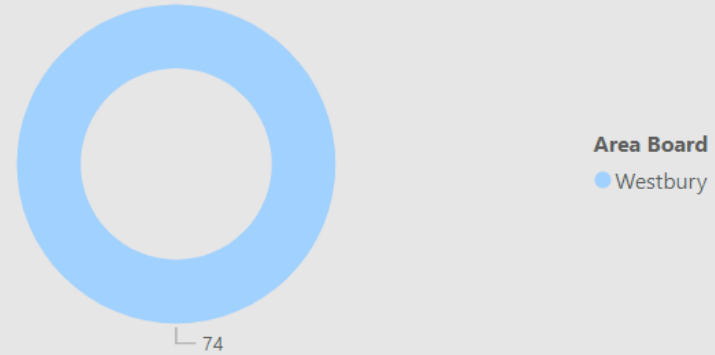
5.00
No. Fine & Points

0.00
No. Court

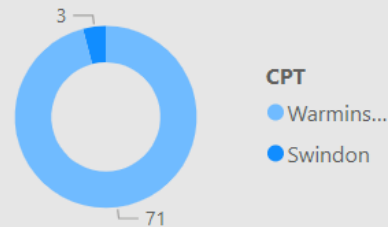
30
No. of Locations

Location	Year	Month	Speed awareness course	Fine & Points	Court	CPT	Area Board
Bratton - Melbourne Street	2023	July	8.00	0.00	0.00	Warminster	Westbury
Bratton - Trowbridge Road	2023	August	8.00	1.00	0.00	Warminster	Westbury
Edington - 14 Westbury Road	2023	July	8.00	1.00	0.00	Warminster	Westbury
Edington - Longlands Close	2023	January	8.00	1.00	0.00	Warminster	Westbury
Edington - Telephone Exchange West	2023	October	5.00	0.00	0.00	Warminster	Westbury
Bratton - Melbourne Street	2023	January	4.00	0.00	0.00	Warminster	Westbury
Edington - Telephone Exchange East	2024	January	4.00	0.00	0.00	Warminster	Westbury
Chapmanslade - Layby	2023	November	3.00	0.00	0.00	Warminster	Westbury
Chapmanslade - Layby	2024	January	3.00	0.00	0.00	Warminster	Westbury
Dilton Marsh - Shepherds Mead	2023	November	3.00	0.00	0.00	Warminster	Westbury
Edington - 14 Westbury Road	2023	June	3.00	1.00	0.00	Warminster	Westbury
Bratton	2023	January	2.00	0.00	0.00	Warminster	Westbury
Bratton - Trowbridge Road	2023	October	2.00	0.00	0.00	Warminster	Westbury
Chapmanslade - Cleyhill Gardens	2023	October	2.00	0.00	0.00	Warminster	Westbury
Total			75.00	5.00	0.00		

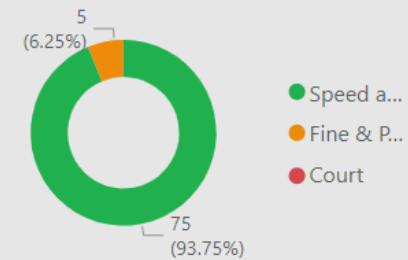
Activity by Area Board



Activity by CPT



Outcomes



• Your Force | Your Area | Follow us

For information on Road Safety in Wiltshire visit:
[Road safety campaign | Wiltshire Police](#)

[Road Safety \(wiltshire-pcc.gov.uk\)](http://wiltshire-pcc.gov.uk)



[Westbury Town | Your Area | Wiltshire Police | Wiltshire Police](#)

[Westbury Rural | Your Area | Wiltshire Police | Wiltshire Police](#)



[Westbury Police | Facebook](#)

[Wilts Specialist Ops \(@WiltsSpecOps\) / X \(twitter.com\)](#)

[Wiltshire Specials \(@wiltspolicesc\) / Twitter](#)

